









Map Key :

-  Aircraft Aprons & Grass Parking Areas
-  Passenger Ancillary Facilities & Car Parking
-  Aircraft Maintenance & Ancillary Aviation Development
-  Runway & Taxiway Protected Areas & Navalds
-  Aviation Fuel Farm
-  Business Park
-  Airport Operational Area
-  Fire Station & Fire Training Ground
- BPZ** Business Park Zone
- PZ** Passenger Zone
- HZ** Helicopter Zone
- MZ** Maintenance Zone



 Not to Scale

Figure 1 : 2006 SITE LAYOUT PLAN

